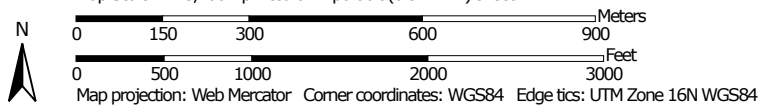


Forest Productivity (Tree Site Index): eastern cottonwood (Broadfoot 1960 (710))—Perry County, Alabama




Map Scale: 1:13,100 if printed on A portrait (8.5" x 11") sheet.





MAP LEGEND

Area of Interest (AOI)



 Area of Interest (AOI)

Soils



Soil Rating Polygons

 = 110
 Not rated or not available


Soil Rating Lines

 = 110
 Not rated or not available






Soil Rating Points

 = 110
 Not rated or not available


Water Features

 Streams and Canals

Transportation

 Rails
 Interstate Highways
 US Routes
 Major Roads
 Local Roads

Background

 Aerial Photography

MAP INFORMATION

The soil surveys that comprise your AOI were mapped at 1:24,000.

Warning: Soil Map may not be valid at this scale.

Enlargement of maps beyond the scale of mapping can cause misunderstanding of the detail of mapping and accuracy of soil line placement. The maps do not show the small areas of contrasting soils that could have been shown at a more detailed scale.

Please rely on the bar scale on each map sheet for map measurements.

Source of Map: Natural Resources Conservation Service
Web Soil Survey URL: <http://websoilsurvey.nrcs.usda.gov>
Coordinate System: Web Mercator (EPSG:3857)

Maps from the Web Soil Survey are based on the Web Mercator projection, which preserves direction and shape but distorts distance and area. A projection that preserves area, such as the Albers equal-area conic projection, should be used if more accurate calculations of distance or area are required.

This product is generated from the USDA-NRCS certified data as of the version date(s) listed below.

Soil Survey Area: Perry County, Alabama
Survey Area Data: Version 5, Dec 19, 2013

Soil map units are labeled (as space allows) for map scales 1:50,000 or larger.

Date(s) aerial images were photographed: Jan 2, 2011—Mar 16, 2011

The orthophoto or other base map on which the soil lines were compiled and digitized probably differs from the background imagery displayed on these maps. As a result, some minor shifting of map unit boundaries may be evident.

Forest Productivity (Tree Site Index): eastern cottonwood (Broadfoot 1960 (710))

Forest Productivity (Tree Site Index): eastern cottonwood (Broadfoot 1960 (710))— Summary by Map Unit — Perry County, Alabama (AL105)				
Map unit symbol	Map unit name	Rating (feet)	Acres in AOI	Percent of AOI
EtA	Eutaw clay, 0 to 1 percent slopes		160.8	28.8%
KpB	Kipling clay loam, 1 to 5 percent slopes		122.0	21.9%
SeA	Sucarnoochee silty clay loam, 0 to 1 percent slopes, frequently flooded	110	132.2	23.7%
VaA	Vaiden clay, 0 to 1 percent slopes		143.2	25.7%
Totals for Area of Interest			558.2	100.0%

Description

The "site index" is the average height, in feet, that dominant and codominant trees of a given species attain in a specified number of years. The site index applies to fully stocked, even-aged, unmanaged stands.

This attribute is actually recorded as three separate values in the database. A low value and a high value indicate the range of this attribute for the soil component. A "representative" value indicates the expected value of this attribute for the component. For this attribute, only the representative value is used.

Rating Options

Units of Measure: feet

Tree: eastern cottonwood

Site Index Base: Broadfoot 1960 (710)

Aggregation Method: Dominant Component

Component Percent Cutoff: None Specified

Tie-break Rule: Higher

Interpret Nulls as Zero: No